

Camping in the District Council of Grant

Council is working in the best interests of its community and visitors to ensure the region is a great place to visit.

Approved camping sites located in the District Council of Grant are listed below.

Camping in public areas or sleeping in any type of vehicle in any residential or commercial area within the District Council of Grant is not permitted.



For a complete list of available accommodation or further information please contact:

Port MacDonnell Community Complex
& Visitor Information Outlet
5-7 Charles Street
Port MacDonnell South Australia 5291

Phone: 08 8738 3000

Email: pmcc@dcgrant.sa.gov.au

Web: portmacdonnell.sa.au OR dcgrant.sa.gov.au















Location	Closest Township	Description	Facilities
Port MacDonnell Foreshore Tourist Park Ph 08 8738 2095 www.woolwash.com.au	Port MacDonnell	Powered & unpowered sites, on-site caravans, 20-bed lodge and cabins. Short walk to facilities and centre of town. 8 Mile Creek Road, Port MacDonnell	
Pine Country Caravan Park Ph 8725 1899 www.pinecountry.com.au	Mount Gambier	Powered, unpowered, ensuite, drive thru sites and cabins. Short walking distance from Blue Lake. Cnr Bay & Kilsby Roads, Mount Gambier.	
Canunda National Park www.environment.sa.gov.au/parks/Find_a_Park/Browse_by_region/Limestone_Coast/canunda-national-park	Carpenter Rocks	Campsites with varying degrees of access:	
		Number Two Rocks Campground: 7 unpowered campsites – book online (4 wheel drive access only)	
		Cape Banks Campground: 6 unpowered campsites - book online	

Designated areas that offer *free camping for **self-contained vehicles only:

Tarpeena Sports Ground Edward St	Tarpeena	Donation to Tarpeena Progress Association appreciated. (maximum 7 night stay)	
Carpenter Rocks Recreation Reserve Carpenter Rocks Rd	Carpenter Rocks	Located behind the Hall. No camping in carpark. Donation to Carpenter Rocks Progress Association.	
Brown Bay carpark Eight Mile Creek Rd	Port MacDonnell	Beach access from carpark. Outdoor shower - cold water only (maximum 1 night stay)	
Cape Northumberland Knapman & Leech parking area & adjacent parking bay	Port MacDonnell	Two car parking areas are designated and signposted. (maximum 1 night stay) Dump point located in Elizabeth Street	
Orwell Rocks Eight Mile Creek Rd	Port MacDonnell	Beach Access Dump point located in Elizabeth Street (maximum 1 night stay)	
816 Eight Mile Creek Road Eight Mile Creek Rd	Port MacDonnell	Beach Access Dump point located in Elizabeth Street (maximum 3 night stay)	
Birdhide Eight Mile Creek Rd	Port MacDonnell	Beach Access Dump point located in Elizabeth Street (maximum 3 night stay)	
Dry Creek Dry Creek Rd	Donovans	River Access Dump point located in Elizabeth Street (maximum 3 night stay)	
Blackfellows Caves Hammer pde & Height Dr	Blackfellows Caves	Beach Access; two delineated car park sites (maximum 1 night stay)	

***Free camping** means freedom of choice, not necessarily free of cost.

****Self-contained vehicles** are defined as having toilet, washing, cooking & sleeping facilities & must have holding capacity for fresh, grey & black water as well as storage capacity for garbage waste. All waste must be removed by campers.

Caravan Access 	Tent Camp Sites 	Toilets 	Potable Water (SA water supply) 	Fees may apply 	Pets welcome: Under owner's control at all times 	Power 
Shower 	Laundry 	Picnic Table 	Camp Fires: But restrictions apply 	Self-contained Vehicles only 	RV Dump Point 	Accessible Facilities 

Campsites with assorted facilities are also located near the state border in Victoria's Lower Glenelg National Park. Closest townships: Port MacDonnell, Donovans & Nelson.

Book online: www.parkweb.vic.gov.au/explore/parks/lower-glenelg-national-park

